

Members of the Planning site inspection:

Graham Andrews, Paul Andrews, Polly Andrews,
Toni Fagan, Elizabeth Foxton, John Hardwick,
Terry James, Tony Johnson, Graham Jones,
Mark Millmore, Jeremy Milln, Paul Rone, Alan Seldon,
John Stone and William Wilding

Our Ref: SI-Tuesday 3 November 2020
Please ask for: Tim Brown
Direct Line: (01432) 260239
email: tbrown@herefordshire.gov.uk

27 October 2020

Dear Councillor,

Site inspection(s) - Tuesday 3 November 2020

The planning committee will be undertaking site inspection(s) at the following site(s).

The inspection(s) will take place from **10.00 am**, on **Tuesday 3 November 2020**. Please note that traffic and conditions may have an impact on the precise start time(s).

Please find attached the relevant location plan(s). Please also find attached an extract from the council's constitution which governs the conduct of site inspections.

(Please note that while there are four visits on 3 November only the applications that are the subject of the first two visits are scheduled to be considered at the Planning and Regulatory Committee's meeting on 4 November. The applications that are the subject of the third and fourth visits are scheduled to be considered by the Committee on 10 November.)

1. **10:00 AM: 190316 - WATERS EDGE, SHARMAN PITCH, HOWLE HILL, ROSS-ON-WYE HR9 5SP** 5 - 6

Erection of 8 dwellings and associated works.

Ward: **Kerne Bridge**

2. **11:15 AM: 201757 - 201758 LAND ADJACENT TO COACH HOUSE, LUMBER LANE, LUGWARDINE, HEREFORDSHIRE HR1 4AG** 7 - 8

201757 – application for variation of condition 2 of planning permission 170440 (proposed amendments to extant consent ref 160398 re single storey, low impact dwelling house and repair of the curtilage listed glass house and garage). To incorporate design changes, including the addition of a plant room abutting the boundary wall and works to the glasshouse.

201758 – proposed design alterations to previously approved application 170440, including the addition of a plant room abutting the boundary wall and works to the glasshouse.

Ward: **Hagley**

3. **12 NOON: 192765 MONKS BURY COURT BARN MONKHIDE VILLAGE ROAD MONKHIDE HEREFORDSHIRE HR8 2TU** 9 - 10

Proposed erection of seven dwellings with garages and associated development.

Ward: **Three Crosses**

4. **1:00 PM: 194408 AND 200500 - CRUMPLEBURY FARM WHITBOURNE WORCESTER HEREFORDSHIRE WR6 5SG** 11 - 12

194408 - removal of condition 4 and variation of condition 16 of planning permission P163902/F (Demolition of 5no. existing redundant agricultural outbuildings to facilitate expansion of existing restaurant and following events facilities: Function Suite, Fine Dining Restaurant and Lounge, Conference Space and 16no. Accommodation Suites)

200500 - 1) Change of use of the barn from agricultural to office space. Works undertaken include replacement beams and glazing to open north gable end of barn. 2) Formalise an historic change of use from riding arena to car park - works included tarmacking the arena. 3) Access road. (All works retrospective).

Ward: **Bromyard Bringsty**

Yours sincerely,



Tim Brown
Democratic services officer

c.c. Local ward member(s) and parish/town council(s)

PLANNING AND REGULATORY COMMITTEE
EXTRACT FROM THE COUNCIL'S CONSTITUTION
SITE INSPECTIONS

5.6.12 Site Inspections

5.6.13 Site Inspections by the committee can be helpful in reaching a decision on issues where site circumstances are clearly fundamental to the decision. This is true particularly when the issues concern, for example, visual impact, the character of an historic building or the effect of development on local amenity. However, site inspections are costly, cause delay to decisions and are an unsuitable place for holding a reasoned debate.

The criteria for holding site inspections are:

- (a) the character or appearance of the development itself is a fundamental planning consideration; or
- (b) a judgement is required on visual impact; or
- (c) the setting and surroundings are fundamental to the determination or to the conditions being considered, and cannot reasonably be made without visiting the site in question.

The chairperson of the planning committee and the assistant director Environment and place will determine which applications will be the subject of a prior site inspection. This does not prevent any member of the committee requesting a site inspection of a site at the committee meeting when it has not already been visited by this procedure.

5.6.14 Site Inspections should not be held when inspection of the site is irrelevant to the material conditions. Any member of the committee may request a site inspection, but reasons based on the above criteria must be stated.

5.6.15 **The purpose of the site visit is fact finding.** Officers will be able to point out relevant features of the site and surroundings. You will be able to see the physical features of the site and ask questions through the chairperson or the officers to seek clarification. Neither the applicant/agent nor third parties will be allowed to participate in the site inspection. The input of these parties is made at the committee meeting itself. At the discretion of the chairperson of the planning and regulatory committee the appropriate parish or town council may be invited to observe the inspection. In these circumstances the parish or town council may not contribute to the opportunity to ask questions of officers on site.

5.6.16 **No discussion of the merits of the case is permitted at site inspections and all questions from you will be put through the chairperson.**

5.6.17 The visiting party will stay together as a group. Wherever possible the party should arrive at and leave the site together.

5.6.18 As a member of the planning and regulatory committee when on site visits you should not make any comments that could create an impression that you had

already formed a view on the merits of the application. No decision on the application should be made until the meeting of the planning and regulatory committee at which the application is to be considered, when they will have before them all necessary information to be able to make an informed decision, including any material facts arising from the site visit which the assistant director environment and place considers should be reported to the committee.

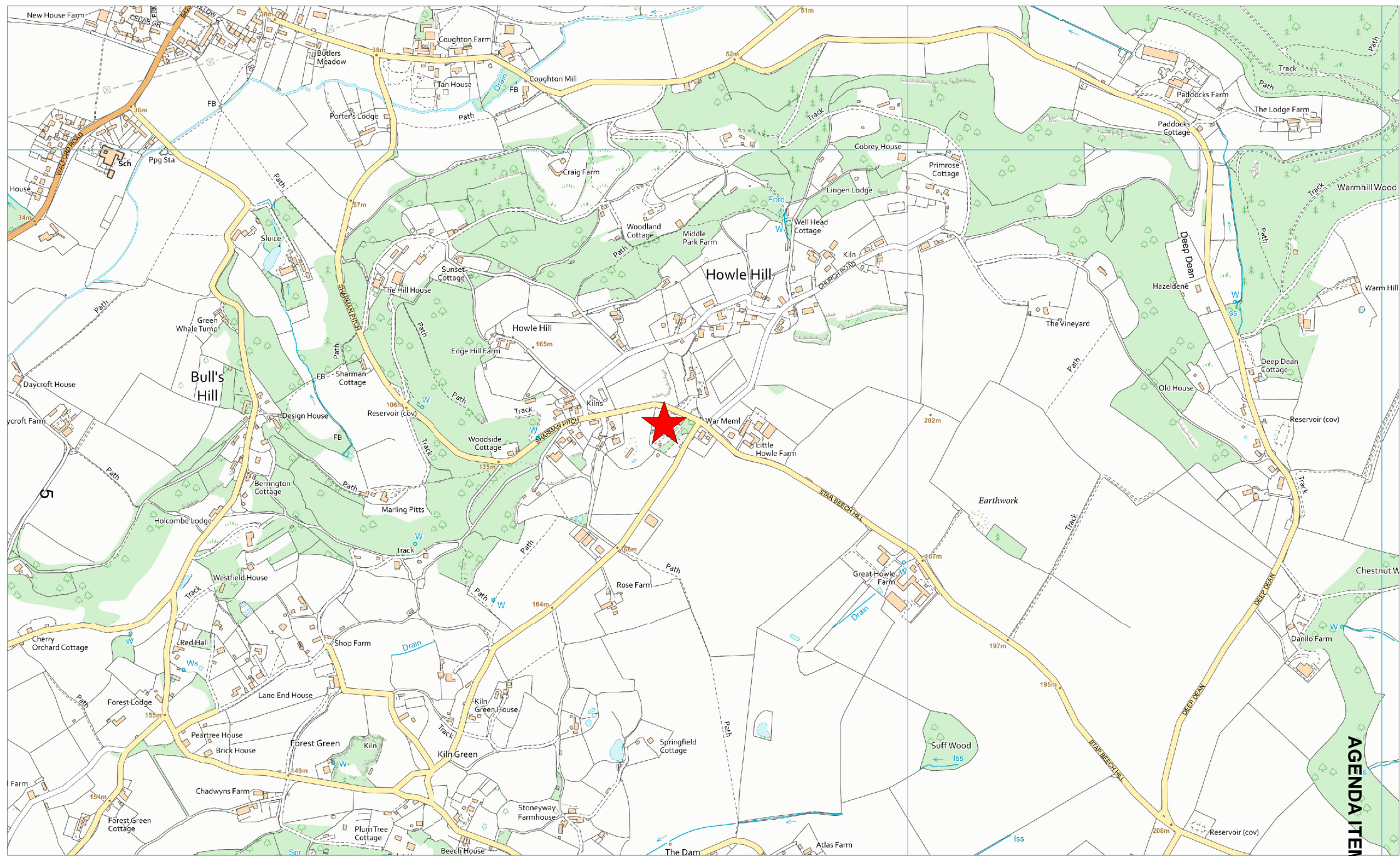
5.6.19 Conduct of visits

- (a) visits will be conducted in a formal manner.
- (b) the chairperson or vice-chairperson will open the visit and remind members of its purpose and conduct.
- (c) Officers will highlight issues **relevant to site inspection**. If issues are raised which necessitate consultation with the applicant or his agent, this should be done after the close of the visit and the outcome reported to the subsequent committee.
- (d) Ward members will be invited to site inspections in their wards and asked to highlight local issues relevant to the site inspection.
- (e) the chairperson or vice-chairperson will close the visit.

5.6.20 General matters

- (a) No decision will be made concerning the application on site.
- (b) no formal notes will be made.
- (c) no hospitality will be accepted.

5.6.21 **If you find it necessary to visit a site alone (perhaps because it was not possible for you to attend a committee visit), you should view the site only from public vantage points, seek to avoid any discussion with interested parties, and, if there is such discussion, make it clear that no decision on the application will be taken until it has been discussed at committee.**



AGENDA ITEM 1

Herefordshire Council Planning Services
 PO Box 230
 Hereford
 HR1 2ZB
 Tel: 01432 260000



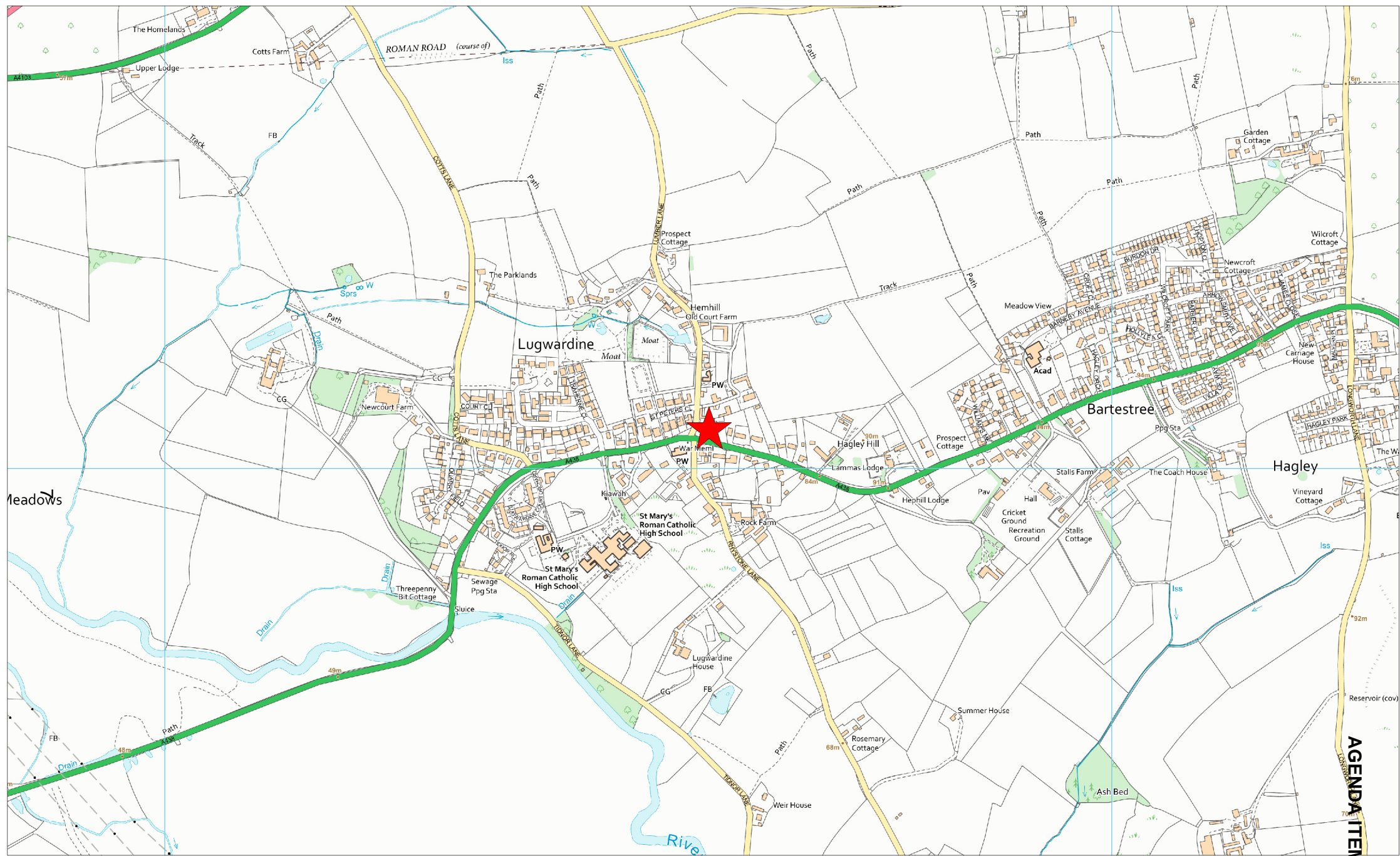
Application Number 190316
Erection of 8 Dwellings and associated works.
Waters Edge, Sharman Pitch, Howle Hill, Ross-on-Wye,
Herefordshire

Case Officer
Heather Carlisle

Target Determination Date
11/9/20

★ Application Site
Scale 1:10,000 @ A4

© Crown copyright and database rights (2017) Ordnance Survey (100024168)
 © Environment Agency copyright and/or database right 2013. All rights reserved.
 © Crown Copyright and Landmark Information Group Ltd (2013)



AGENDA ITEM 2



Herefordshire Council Planning Services
 PO Box 230
 Hereford
 HR1 2ZB
 Tel: 01432 260000

© Crown copyright and database rights (2017) Ordnance Survey (100024168)
 © Environment Agency copyright and/or database right 2013. All rights reserved.
 © Crown Copyright and Landmark Information Group Ltd (2013)

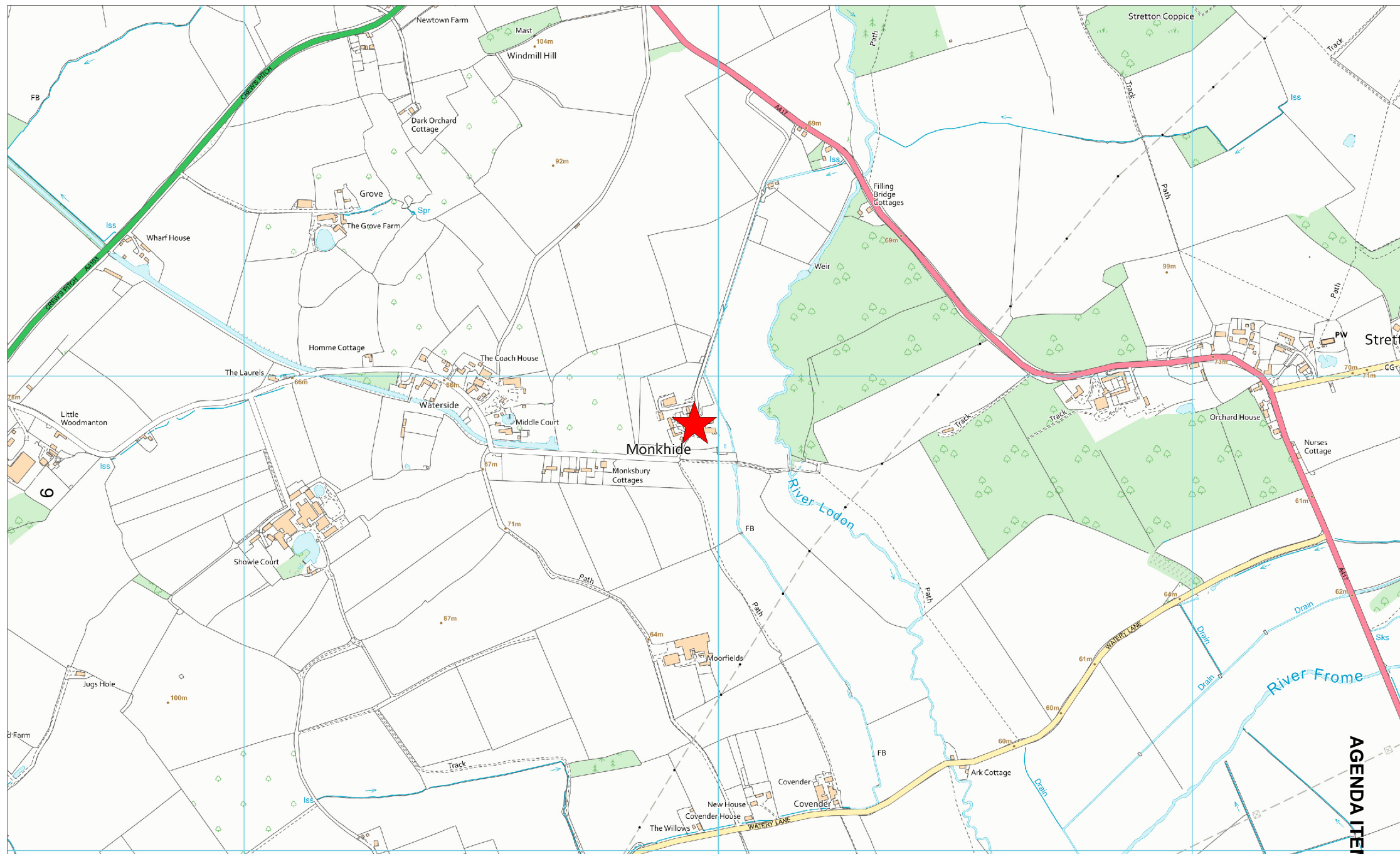
Application Number 201757 & 201758

Application for variation of condition 2 of planning permission 170440
 (Proposed amendments to extant consent ref 160398 re single storey,
 low impact dwelling house and repair of the curtilage listed glass house and garage).
 To incorporate design changes, including the addition of a plant room abutting the
 boundary wall and works to the Glasshouse.
 Land adjacent to Coach House", Lumber Lane, Lugwardine, Herefordshire

Case Officer
 Alastair Wager

Target Determination Date
 31/7/20

★ Application Site
 Scale 1:10,000 @ A4



AGENDA ITEM 3



Herefordshire Council Planning Services
 PO Box 230
 Hereford
 HR1 2ZB
 Tel: 01432 260000

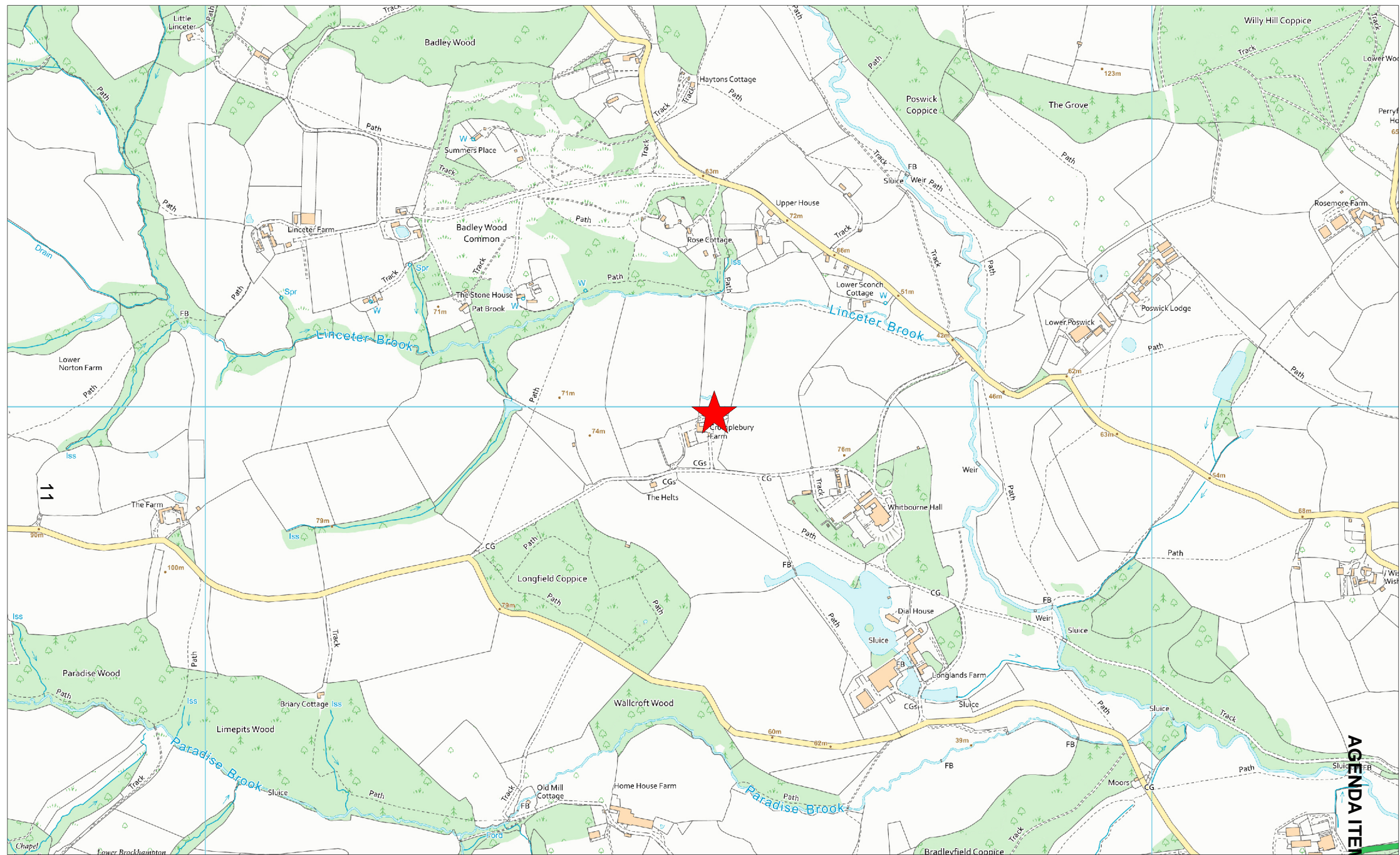
Application Number 192765
 The proposed erection of seven dwellings with garages and associated development.
 "Monksbury Court Barns", Monkhide Village Road, Monkhide, Herefordshire

Case Officer
 Josh Bailey

Target Determination Date
 11/12/2019

★ Application Site
 Scale 1:10,000 @ A4

© Crown copyright and database rights (2017) Ordnance Survey (100024168)
 © Environment Agency copyright and/or database right 2013. All rights reserved.
 © Crown Copyright and Landmark Information Group Ltd (2013)



AGENDA ITEM 4



© Crown copyright and database rights (2017) Ordnance Survey (100024168)
 © Environment Agency copyright and/or database right 2013. All rights reserved.
 © Crown Copyright and Landmark Information Group Ltd (2013)

Herefordshire Council Planning Services
 PO Box 230
 Hereford
 HR1 2ZB
 Tel: 01432 260000

Application Number 194408 & 200500
Crumblebury Farm", Whitbourne, Worcester, Herefordshire

Case Officer
Josh Bailey

Target Determination Date
9/4/20 & 21/5/20

★ Application Site
Scale 1:10,000 @ A4

